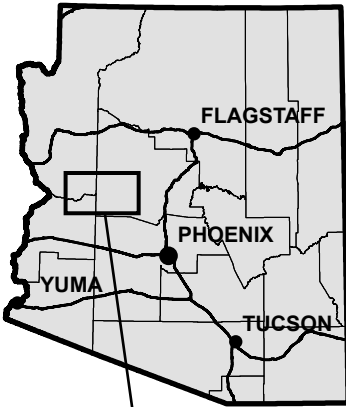
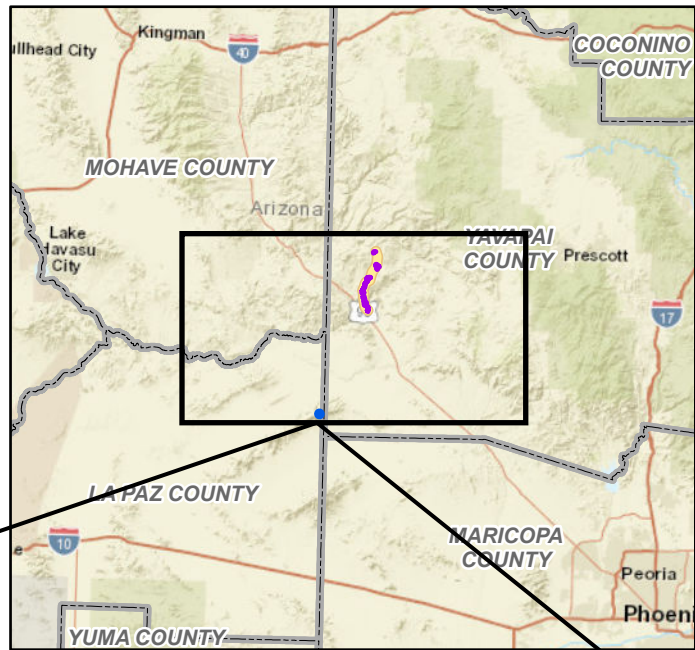


ARIZONA

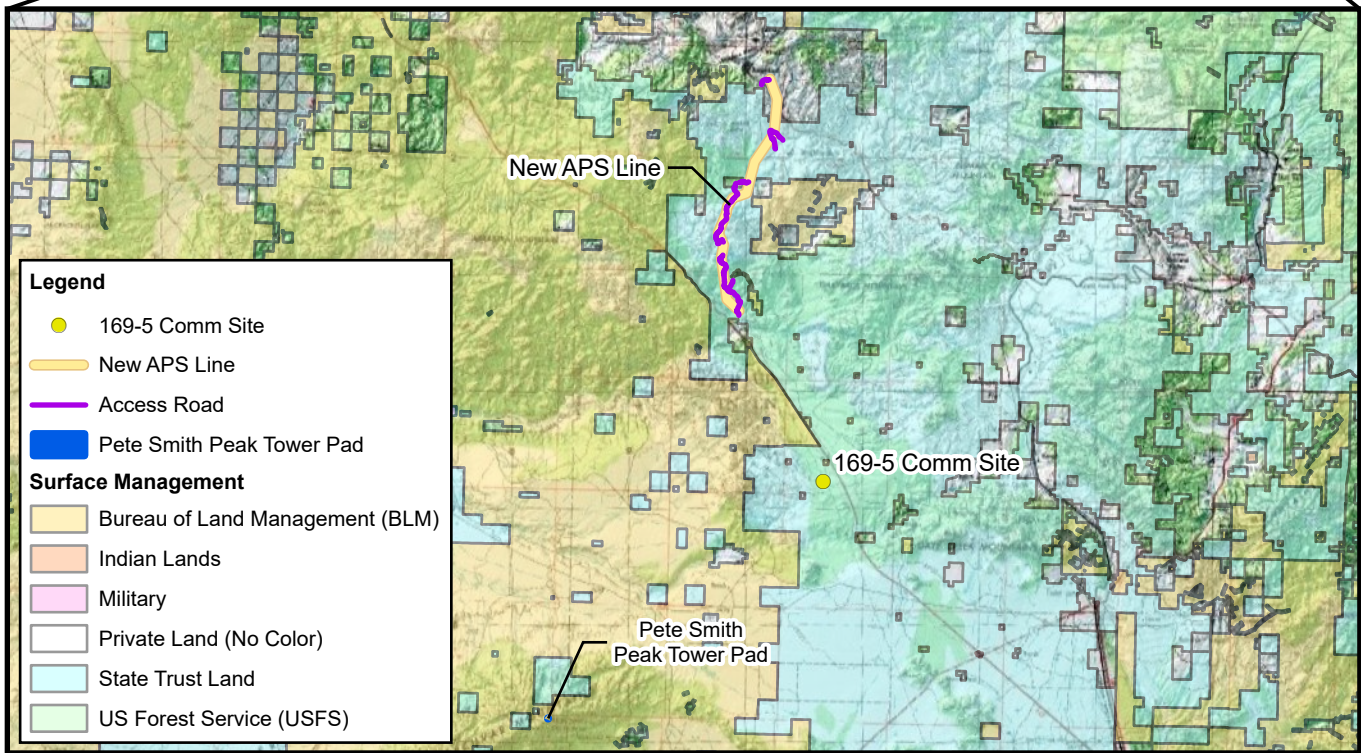


PROJECT LOCATION

PROJECT VICINITY



Approximate Scale 1 inch equals 40 miles



Portions of T8N, R11W, T12N, R9W; T13N, R9W, and T14N, R9W,
 La Paz and Yavapai Counties, Arizona,
 Projection: NAD 1983 UTM Zone 12N
 Prescott USGS 1:250,000 Quadrangle
 Projection: NAD 1983 UTM Zone 12N
 Surface Management: BLM 2022, WRI Modified 2023
 Data Source: FMBI
 Image Source: ArcGIS Online, World Street Map

MPP-Q01 INTERCONNECTION PROJECT

PROJECT LOCATION MAP

